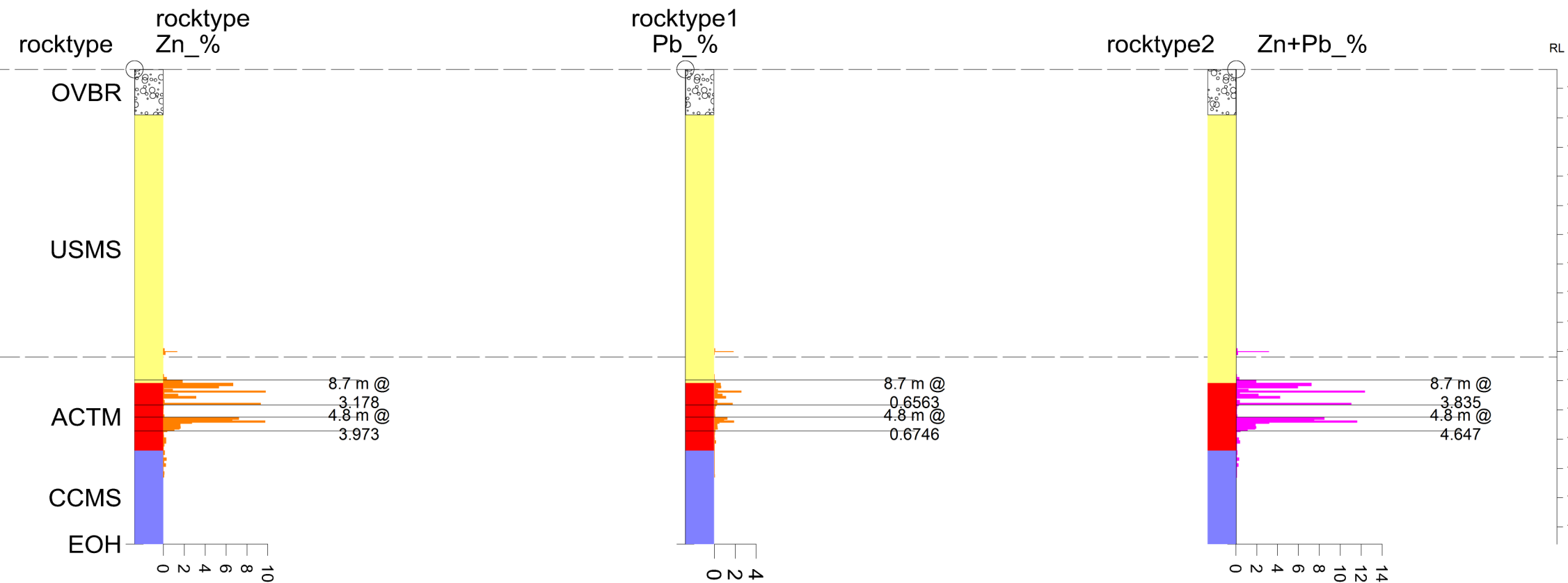














DNE-070



## STRIP LOG: DNE-070

Easting	Northing	RL	Azimuth	Dip	Depth
478722.0	6933206.8	1176.6	215.0	-80.0	165.0

STRIP	rocktype	PAT		
		PAT	LABEL	DESCRIPTION
1			OVBR	Overburden
			USMS	Upper Siliceous Mudstone
			ACTM	Active Member
			CCMS	Calcareous Mudstone
2	rocktype1		OVBR	Overburden
			USMS	Upper Siliceous Mudstone
			ACTM	Active Member
			CCMS	Calcareous Mudstone
3	rocktype2		OVBR	Overburden
			USMS	Upper Siliceous Mudstone
			ACTM	Active Member
			CCMS	Calcareous Mudstone



Selwyn Chihong Mining Ltd.

## Selwyn Project

DNE-070

Vert. Scale 1:2000